















Bing Maps

A: **Logan International Airport, MA**
 B: **421 Currant Rd, Fall River, MA 02720-4712**
 Trip: **51.3 mi, 53 min**

NC12, Inc.
 (508) 677-2225

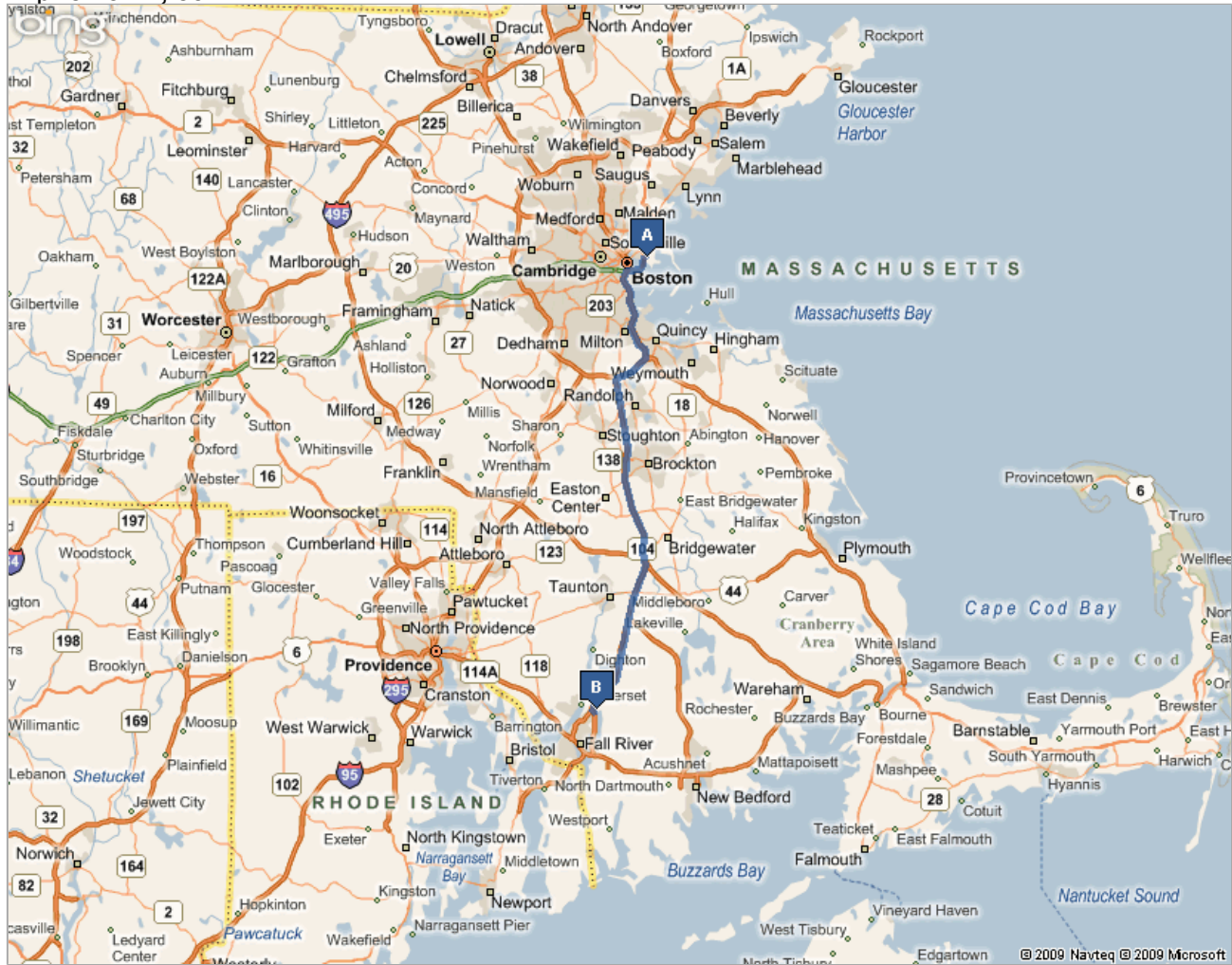
 **FREE!** Use **Live Search 411** to find movies, businesses & more: **800-CALL-411**.

	Logan International Airport, MA	A-B: 51.3 mi 53 min
	1. Depart Terminal A	
	2. Keep straight onto road	
	3. Turn left onto road  Stop for toll booth	1.0 mi
	4. Take ramp left for I-90 / Mass Pike West / Massachusetts Tpke / Ted Williams Tunnel	1.6 mi
	5. At exit 25-24 , take ramp right for I-93 South toward South Boston	10.3 mi 13 min
	6. Keep right to stay on I-93 South	3.4 mi
	7. At exit 4 , take ramp left for SR-24 / Amvets Memorial Hwy South / Fall River Expy toward Brockton	33.7 mi 29 min
	8. At exit 6 , take ramp right and follow signs for Highland Avenue	0.3 mi
	9. Keep straight onto Highland Ave	0.1 mi
	10. Turn left onto Wilson Rd	0.4 mi
	11. Turn left onto Sykes Rd	0.3 mi
	12. Turn right onto Currant Rd	0.1 mi
	13. Arrive at 421 Currant Rd <i>The last intersection is Sykes Rd</i> <i>If you reach Graham Rd, you've gone too far</i>	

These directions are subject to the Microsoft®: Service Agreement and for informational purposes only. No guarantee is made regarding their completeness or accuracy.

Construction projects, traffic, or other events may cause actual conditions to differ from these results. Map and traffic data © 2009 NAVTEQ™, AND™.

Trip: 51.3 mi, 53 min



This map is based on the map view in the browser window when you clicked Print.

A: Logan International Airport, MA

B: 421 Carrant Rd, Fall River, MA 02720-4712

